

1

## Route 1 Map

Dover • Somersworth • Berwick

Sullivan St.  
(Berwick Town Hall)

Berwick

Somersworth

High St. (Walmart)




Rollinsford

Dover

Dover NHDOT Park & Ride (Exit 9)  
Transfer Point

Dover Transportation Center  
Transfer Point

### MAP KEY

-  Time Point
-  (On Call)
-  Transfer Point



## Ride Information

### COAST BUS FARES

#### Base Cash Fare

**\$1.50**

All passengers ages 5 and up are required to pay this fare each time they board a COAST bus.

#### Half-Fare

**\$ 0.75**

Passengers 65 and older, or passengers with a disability are entitled to pay half the cash fare. Proof of eligibility is required by showing a Medicare card, photo ID with birth date, COAST ADA Paratransit Card, or COAST Half-Fare Card. Please contact COAST to apply for a Half-Fare Card.

#### Multi-Ride Tickets and Passes

Available at [www.coastbus.org](http://www.coastbus.org) or call 603-743-5777, TTY 711.

#### Unlimited Monthly Pass

**\$ 52**

Unlimited rides on COAST Routes for the month.

### YOUR RIGHTS

COAST adheres to all Federal regulations regarding Civil Rights. If you need to request an ADA Reasonable Modification/ Accommodation, or if you believe you have been discriminated against or would like to file a complaint under the ADA or Title VI, please contact COAST's Civil Rights Officer at 603-516-0788, TTY 711 or email [CivilRights@coastbus.org](mailto:CivilRights@coastbus.org).

### NO SERVICE DAYS

COAST does not operate on the following holidays:

- New Year's Day
- Labor Day
- Martin Luther King Jr./ Civil Rights Day
- Thanksgiving Day
- Memorial Day
- Christmas Eve Day
- Independence Day
- Christmas Day

# COAST

42 Sumner Drive • Dover, NH 03820  
603-743-5777 • TTY 711 • [www.coastbus.org](http://www.coastbus.org)

*This brochure is available in alternative formats upon request.*

## Bus Schedule & Map 1

# COAST

Effective  
09.17.22

ROUTE  
**1**

Dover • Somersworth • Berwick



Find all of the  
full COAST  
schedules  
online at  
[coastbus.org](http://coastbus.org)

## MAP OUT YOUR GAME PLAN

Planning your trip has  
never been easier!

[www.coastbus.org](http://www.coastbus.org)




# COAST SYSTEM MAP

COAST

## NORTHBOUND • SOUTHBOUND

### Route 1 Dover • Somersworth • Berwick

#### How to Read the Schedule

Printed bus schedules only show the timepoints  (major bus stops where the bus will hold until the scheduled departure time). In between those timepoints are many other stops that you can use. For a full listing of bus stops, visit [www.coastbus.org](http://www.coastbus.org), or use the Passio GO! App.

The times shown represent the number of minutes after the hour that the bus will depart from that stop. Last stop times are arrivals. Any exceptions will be noted.

NORTHBOUND (M-Sat)	Service On Every Hour		
DOVER - BERWICK	First Bus	Minutes Past Hour	Last Bus
• Dover Transportation Center	6:30am	:30*	6:30pm
• Dover NHDOT Park & Ride (Exit 9)	6:36am	:36*	6:36pm
• High St. (Walmart)	5:44am	:44*	6:44pm
• Sullivan St. (Berwick Town Hall)	5:55am	:55*	6:55pm

SOUTHBOUND (M-Sat)	Service On Every Hour		
BERWICK - DOVER	First Bus	Minutes Past Hour	Last Bus
• Sullivan St. (Berwick Town Hall)	5:55am	:55*	6:55pm
• High St. (Walmart)	6:07am	:07**	7:07pm
• Dover NHDOT Park & Ride (Exit 9)	6:17am	:17**	7:17pm
• Dover Transportation Center	6:25am	:25**	7:25pm

\*No Service during the hour of 8am.  
\*\*No Service during the hour of 9am.



## MAP IT!

For a full listing of bus stops, visit [www.coastbus.org](http://www.coastbus.org) or use the Passio GO! App.

